

Oversized Loads Impacting Highways 1, 2, 2A, 3, 6, 7, 9, 11, 14, 16, 18, 22, 23, 24, 27, 36, 43, 44 and 216

November 22, 2016

Seven oversized loads will cause traffic disruptions on highways this week.

Load #1

Date: Tuesday, November 22, 2016

Time: 12:00am to 4:00pm

Two oversized loads will depart Edmonton for the Alberta/Saskatchewan border travelling:

- South on Winterburn Road NW
- East on Stony Plain Road NW
- South and east on Anthony Henday Drive
- East on Highway 14 to the border



Load Dimensions

5.18m H x 7.31m W x 23.77m L

Media Enquiries

Call: 511 toll-free

Click: 511.alberta.ca

Follow: [@511Alberta](https://twitter.com/511Alberta)



Alberta's Official Road Reports

Load #2

Date: Wednesday, November 23, 2016

Time: 3:00am to 6:00am

A house will be moved from the Anzac area to the Janvier area travelling:

- West on local road
- South on Highway 881
- Northeast on Nokohoo Road to site



Load Dimensions

8.84m W x 24.24m L x 5.44m H

Media Enquiries

Call: 511 toll-free

Click: 511.alberta.ca

Follow: [@511Alberta](https://twitter.com/511Alberta)



Alberta's Official Road Reports

Load #3

Date: Tuesday, November 22, 2016

Time: 1:00pm to 5:00pm

An oversized load will depart Lethbridge for Brooks travelling:

- East on Giffen Road North
- South on Range Road 213
- East on Township Road 92
- North on Range Road 211
- East on Township Road 94
- North on Highway 845
- East on Highway 539
- North on Highway 36

Media Enquiries

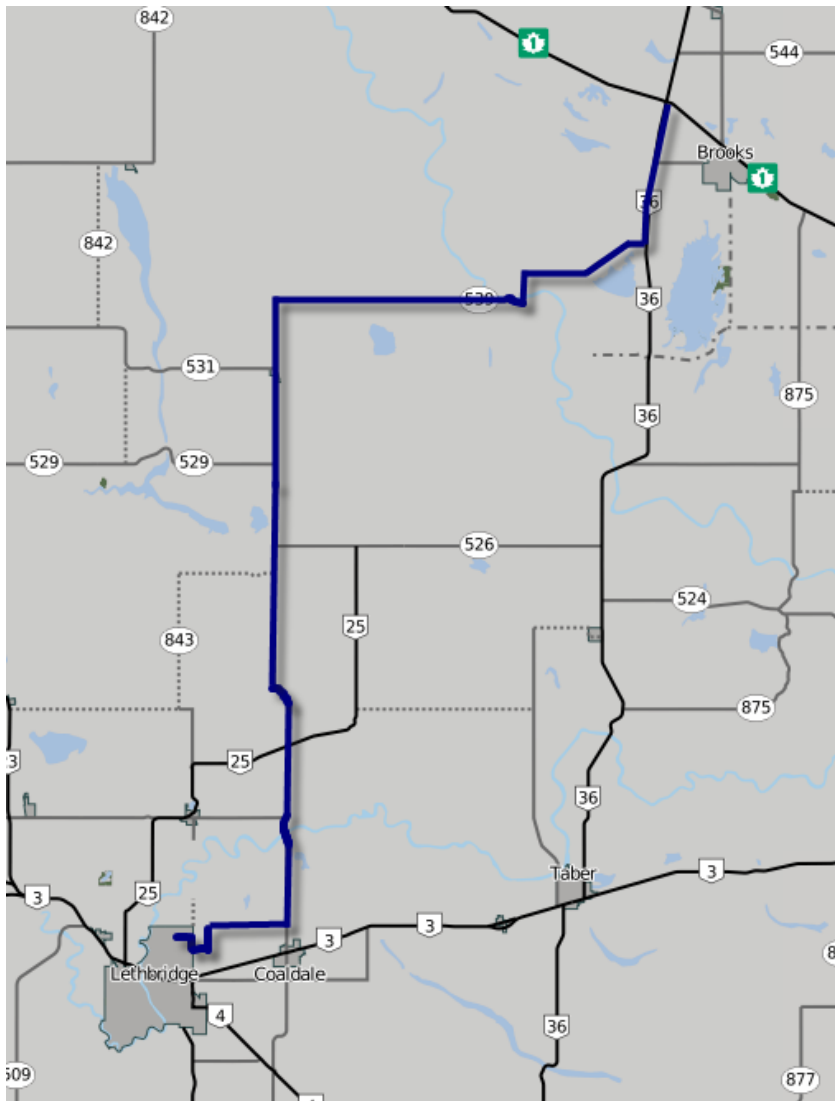
Call: 511 toll-free

Click: 511.alberta.ca

Follow: [@511Alberta](https://twitter.com/511Alberta)



Alberta's Official Road Reports



Load Dimensions

5.97m H x 9.95m W

Date: Wednesday, November 23, 2016

Time: 12:00am to 5:00pm

An oversized load will depart Brooks for the Nojack area travelling:

- West on Highway 1
- North on Highway 9
- West on Highway 566
- North on Highway 772
- West on Highway 567
- North on Highway 22
- West on Highway 27

Note: load will stop in Sundre from 5:30am to 9:00am

- North on Highway 22
- East on Highway 54
- North on Highway 761
- West on Highway 11 to Rocky Mountain House
- North on Highway 22
- West on Highway 621
- North on Highway 753
- West on Highway 16 to the Nojack area for the night

Media Enquiries

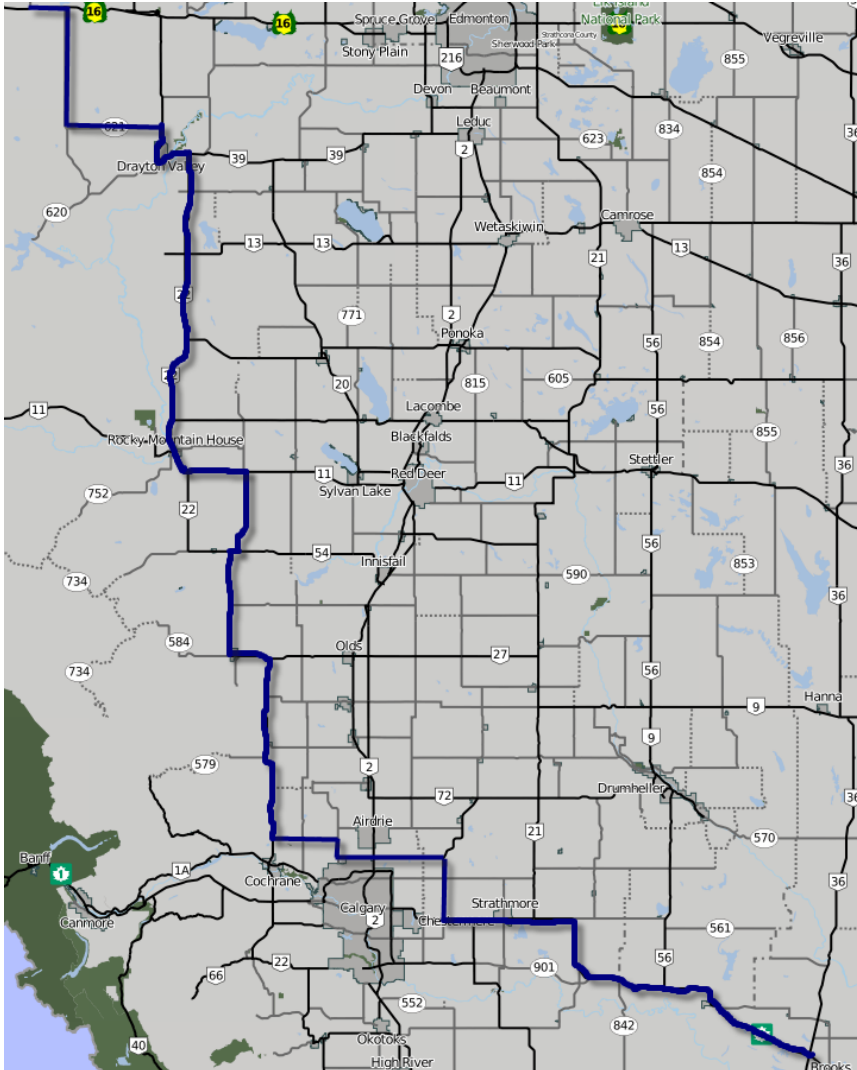
Call: 511 toll-free

Click: 511.alberta.ca

Follow: [@511Alberta](https://twitter.com/511Alberta)



Alberta's Official Road Reports



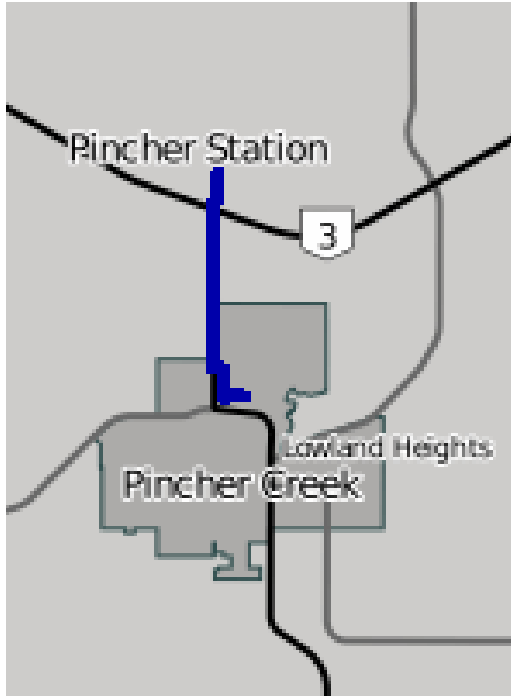
Load Dimensions

5.97m H x 9.95m W

Load #4**Date: Thursday, November 24, 2016****Time: 5:00am to 7:00am**

A house will be moved from Pincher Creek to the Pincher Station area travelling:

- West on Hunter Street
- North on Freebarin Avenue
- West on Table Mountain Street
- North on Highway 6 to site, south of Pincher Station

**Load Dimensions**

10.36m W x 5.36m H x 33.5m L

Media Enquiries

Call: 511 toll-free

Click: 511.alberta.caFollow: [@511Alberta](https://twitter.com/511Alberta)

Alberta's Official Road Reports

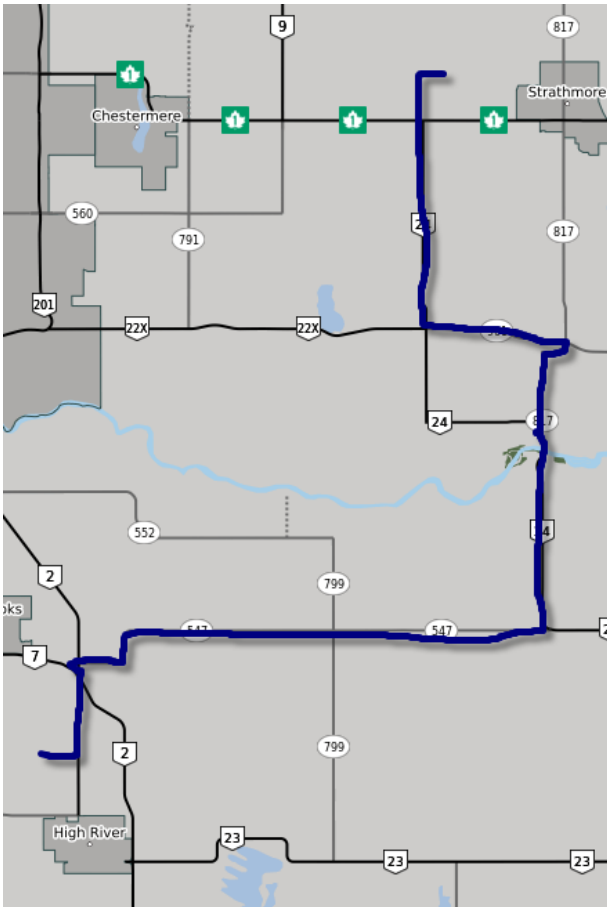
Load #5

Date: Thursday, November 24, 2016

Time: 9:00am to 5:00pm

A house will be moved from Aldersyde to Strathmore travelling:

- East on 466 Avenue
- North on Highway 2A
- East on Highway 7
- East on Highway 547
- North on Highway 24
- North on Highway 817
- West on Highway 901
- North on Highway 24
- North on Range Road 262
- East into site



Load Dimensions

8.23m H x 13.41m W 32m L

Media Enquiries

Call: 511 toll-free

Click: 511.alberta.ca

Follow: [@511Alberta](https://twitter.com/511Alberta)



Alberta's Official Road Reports

Load #6

Date: Friday, November 25, 2016

Time: 1:00am to 5:00pm

An oversized load will depart Calgary for the Maycroft area travelling:

- West on 48 Avenue SW
- South on 4A Street SW
- East on 50 Avenue SW
- South on Elbow Drive
- West on Southland Drive
- South on Macleod Trail
- South on Highway 2A
- South on Highway 2
- West on Highway 540
- South on Highway 22
- Northwest on Township Road 101A
- North into site



Load Dimensions

4.87m H x 10.54m W x 24.07m L

Media Enquiries

Call: 511 toll-free

Click: 511.alberta.ca

Follow: [@511Alberta](https://twitter.com/511Alberta)

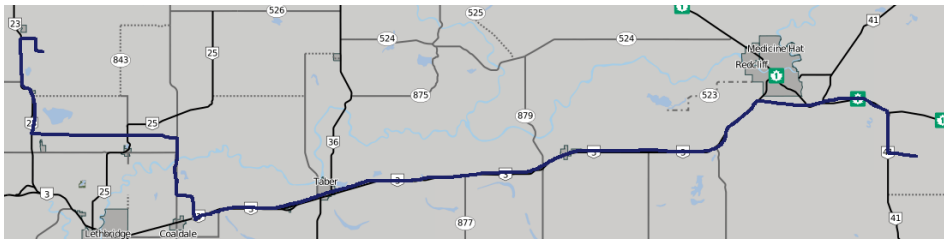


Alberta's Official Road Reports

Load #7**Date: Wednesday, November 30, 2016****Time: 8:00am to 5:00pm**

Two barns will be moved from the Elkwater area to the Carmangay area travelling:

- West on Highway 515
- North on Highway 41
- West on Highway 1
- West on Township Road 120
- West on Highway 3
- North on Range Road 201
- West on Township Road 94
- North on Highway 845
- West on Township Road 112
- North on Highway 23
- East on Township Road 134
- South on Range Road 230 and east into site

**Load Dimensions**

6.4m H x 13.41m W

Additional information

- Oversized loads will use the entire width of a two-lane highway including the shoulder, and will be slow moving.
- Pilot vehicles and flag persons will travel with the loads to control traffic and enhance safety. Motorists travelling behind the loads may face brief delays.
- Government of Alberta policy requires oversized loads to pull over periodically when travelling at a speed of more than 10 km/h below the speed limit.

Media Enquiries

Call: 511 toll-free

Click: 511.alberta.caFollow: [@511Alberta](https://twitter.com/511Alberta)

Alberta's Official Road Reports